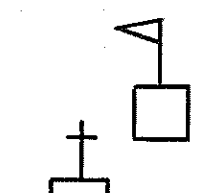
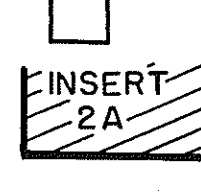
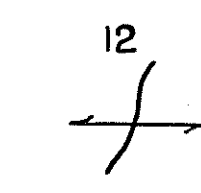
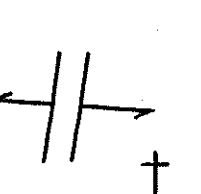
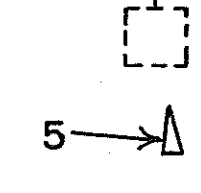





# REAL PROPERTY IDENTIFICATION MAP OF GLOUCESTER COUNTY VIRGINIA

~ LEGEND ~	
<p>STATE LINE <span style="float: right;">-----</span></p> <p>COUNTY LINE <span style="float: right;">-----</span></p> <p>DISTRICT LINE <span style="float: right;">-----</span></p> <p>PROPERTY LINE <span style="float: right;">-----</span></p> <p>QUESTIONABLE PROPERTY LINE <span style="float: right;">-----</span></p> <p>INSERT BOUNDARIES <span style="float: right;">-----</span></p> <p>RAILROADS <span style="float: right;">-----</span></p> <p>IMPROVED ROADS <span style="float: right;">-----</span></p> <p>UNIMPROVED &amp; PRIVATE ROADS <span style="float: right;">-----</span></p> <p>TRAILS <span style="float: right;">-----</span></p> <p>SMALL STREAMS <span style="float: right;">-----</span></p> <p>RIVERS <span style="float: right;">-----</span></p>	<p>SCHOOLS </p> <p>CHURCHES </p> <p>AREA MAPPED AT 200' SCALE </p> <p>PROPERTY IDENTIFICATION <span style="float: right;">12</span></p> <p>PROPERTY GROSSES BARRIER </p> <p>PROPERTY DIVIDED BUT UNDER ONE MAP NUMBER </p> <p>CEMETERIES </p> <p>PROPERTY TOO SMALL FOR NO. 5 </p> <p>CITY CORPORATE LIMITS <span style="float: right;">-----</span></p> <p>LAKES-PONDS-BAYS </p>

~SCALE~  
 BASE MAPS 1"=600'  
 CONGESTED AREAS 1"=200'